



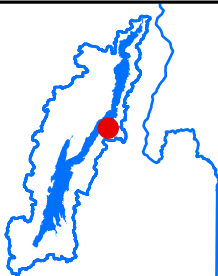


-  Cook Bay Parcels CEA
-  Impervious
-  DEC\_Streams


-  Cook Bay Watershed
- Watershed Acres: 219
- Impervious Acres: 5
- Sabbath Day Point Basin

Printed: 8/2/2022



## Bay by Bay Profile Cook Bay

IMPORTANT NOTICE AND DISCLAIMER MAP AND INFORMATION PROVIDED "AS IS". The Lake George Association cannot accept any responsibility for errors or omissions. There are no warranties, expressed or implied, including warranties of title and non-infringement that accompany this product. Please notify LGA of any errors.



# 2022

Coordinates: 73°31'2"W 43°37'59"N